


Redistricting Panel 2021

Wesley Wilcox, CERA

Marc Gillette, CERA, CISSP

Scott Miller, MFCEP

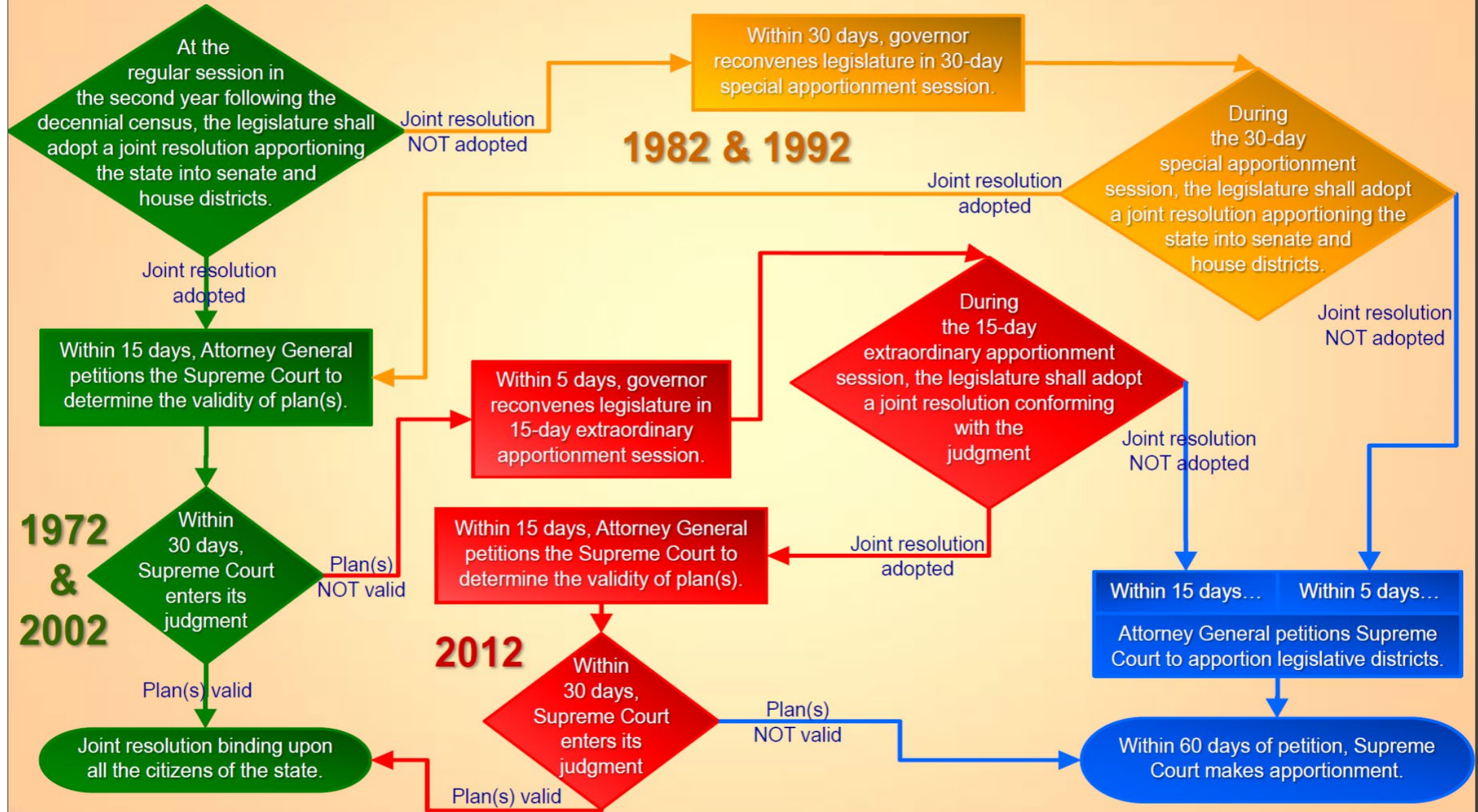


Timeline from Florida Senate

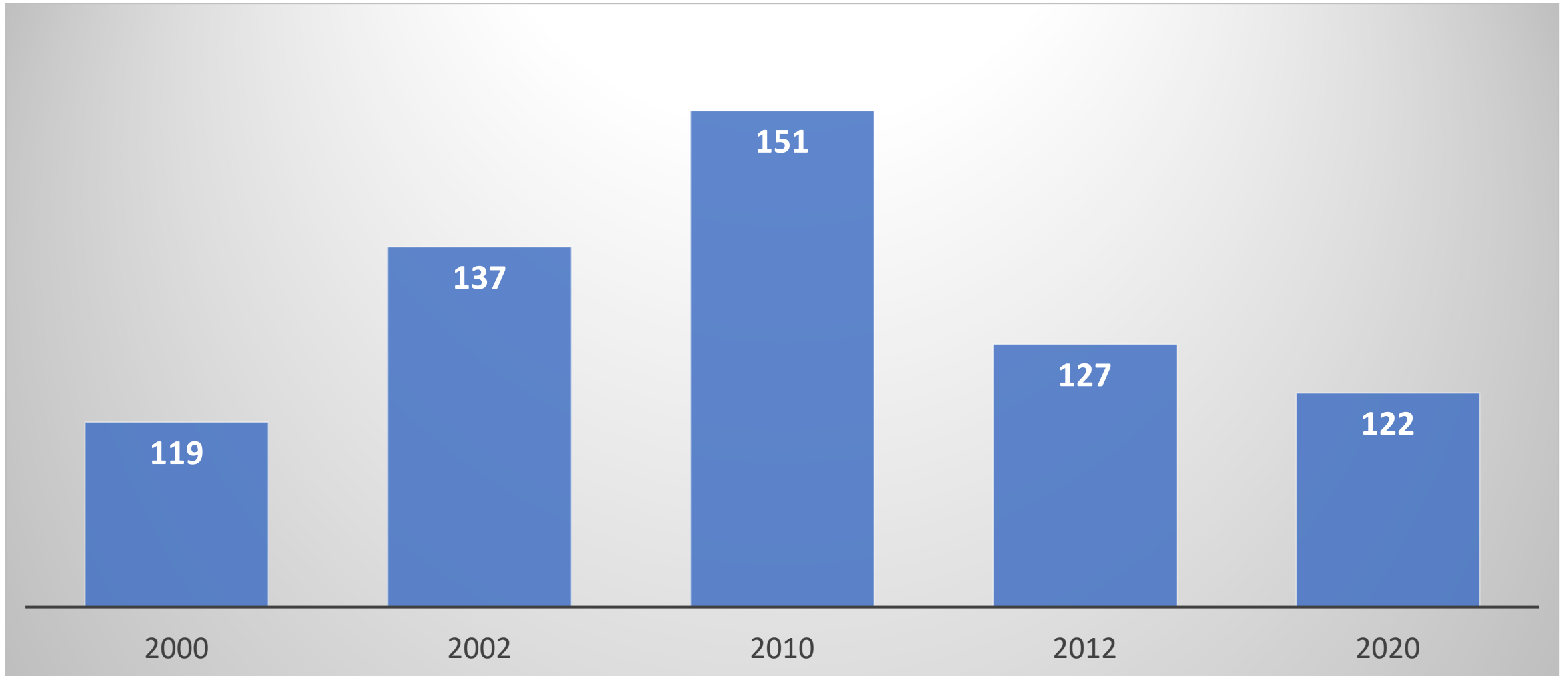
Redistricting Timeline

- April 26, 2021: Census Bureau releases statewide population totals for apportioning the seats in the U.S. House of Representatives
- September 30, 2021: Census Bureau's projected date for release of PL 94-171 Redistricting Data
- Fall of 2021: Interim Committee Meetings
- January 11, 2022: 2022 Regular Session convenes
- March 11, 2022: 60th Day of 2022 Regular Session
 - Depending on whether state lines get litigated will determine when we get approved lines to work with
- June 13 - 17, 2022: Qualifying for state and federal offices

Florida Constitution, Article III, Section 16



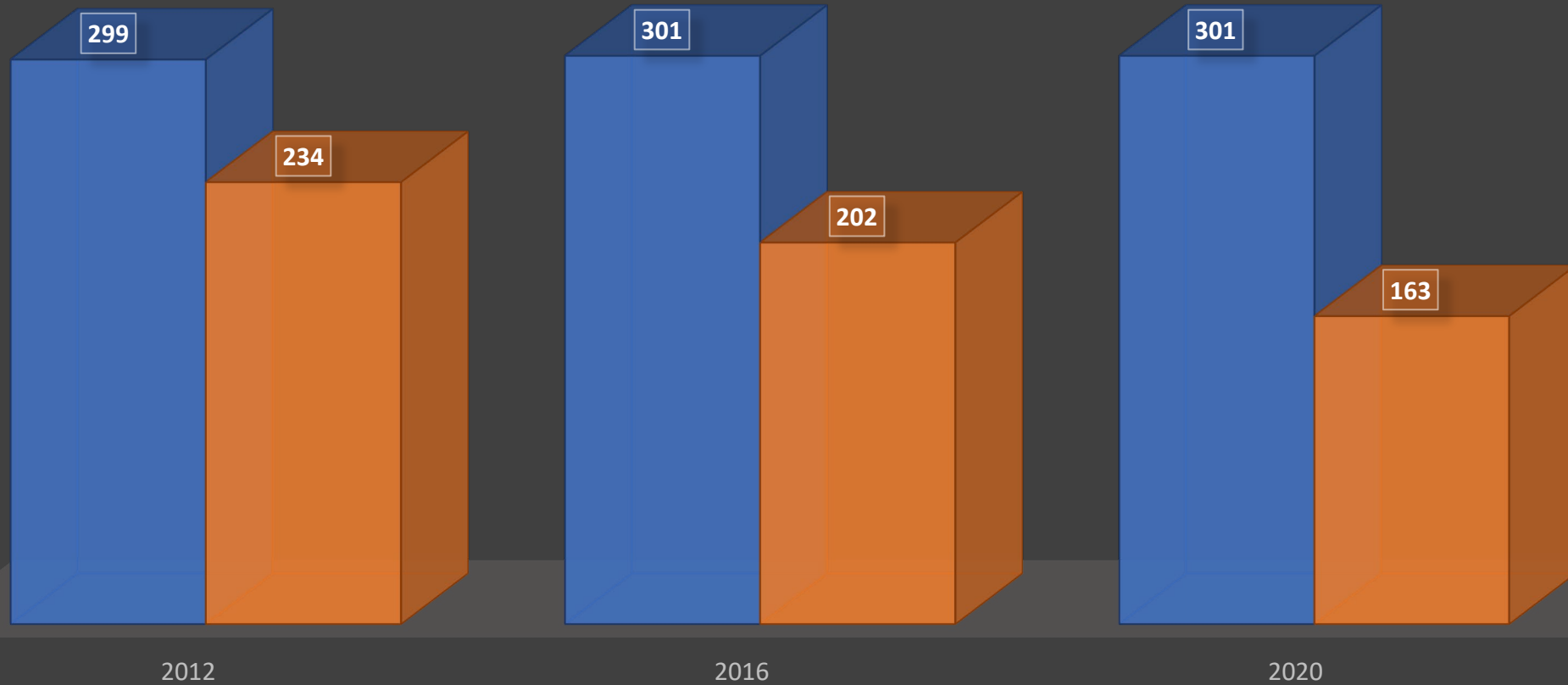
Marion County Precincts



Precinct and Location Consolidation

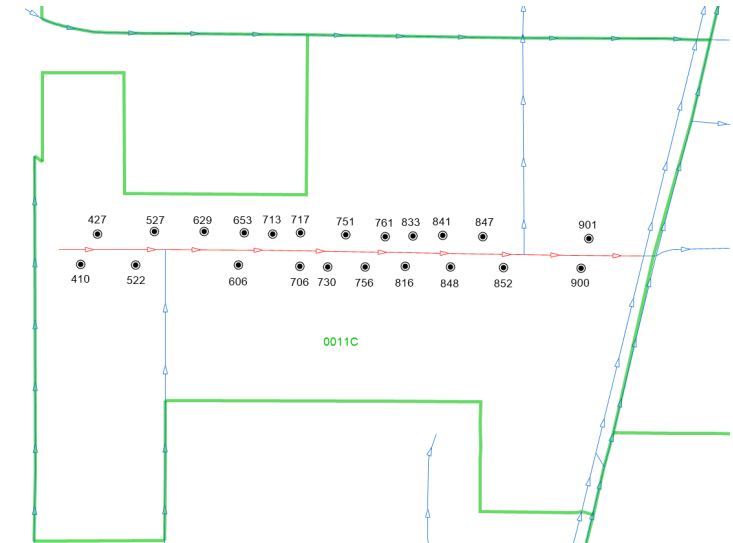
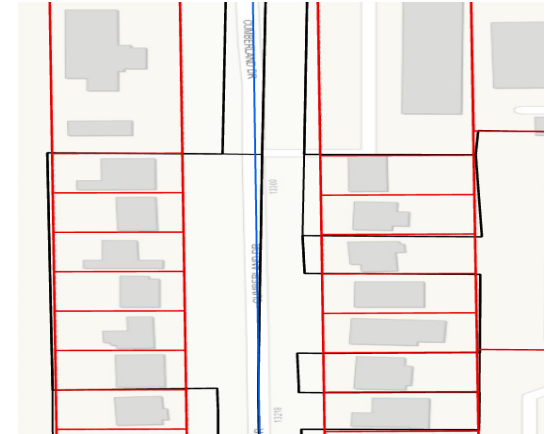
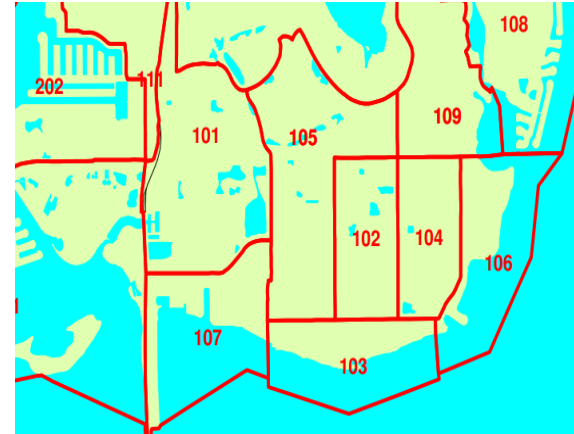
PINELLAS COUNTY PRECINCTS TO POLLING LOCATIONS

■ Precincts ■ Polling Locations

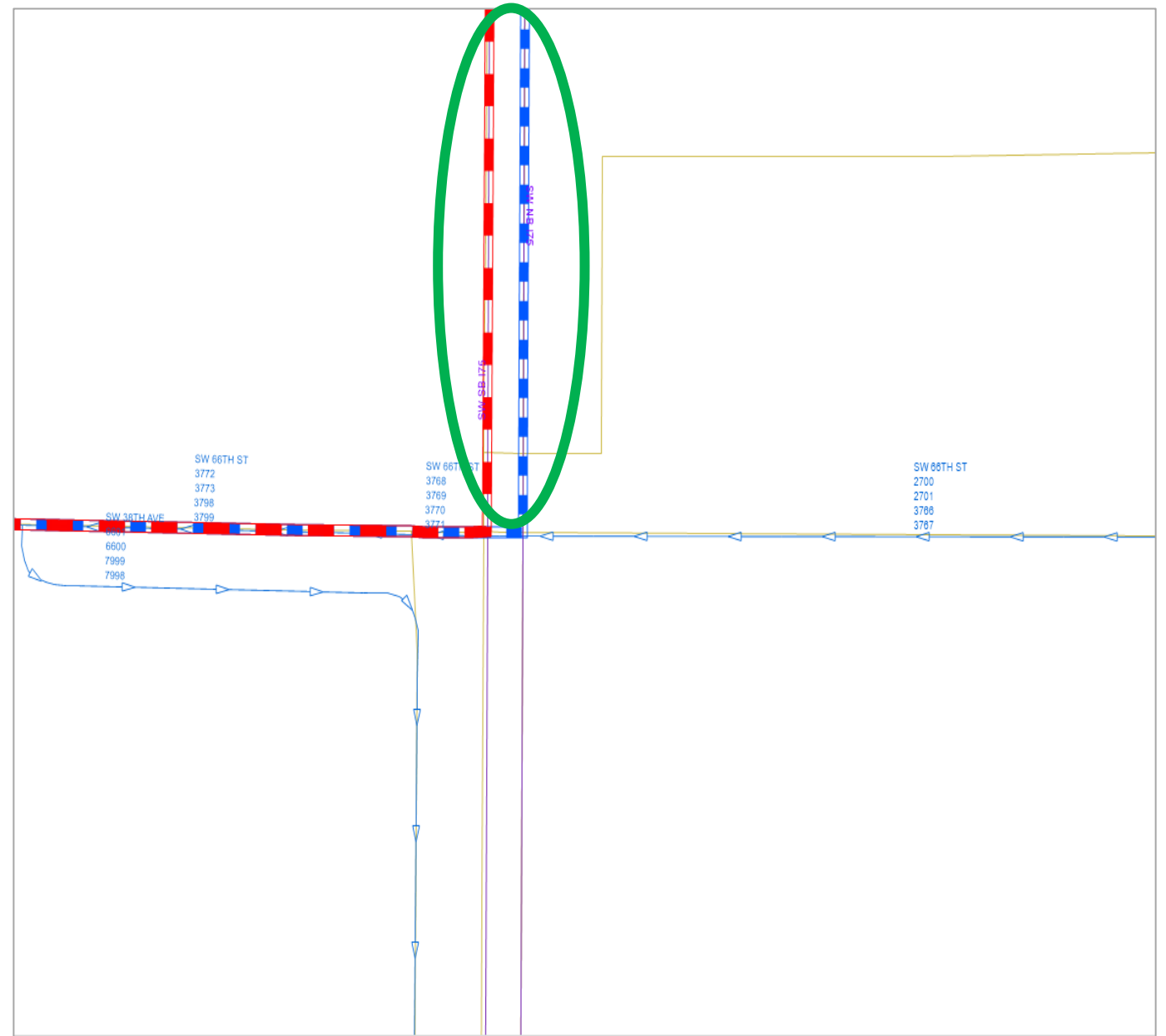


Decisions Need to be Made **NOW**

- Segments & Ranges
- Discrete Points
- Conflation of new TIGER lines
- Whole Precincts OR Precinct Splits
- Precinct numbering scheme



- Minor Differences in State Boundaries
- Where do you draw precinct lines?



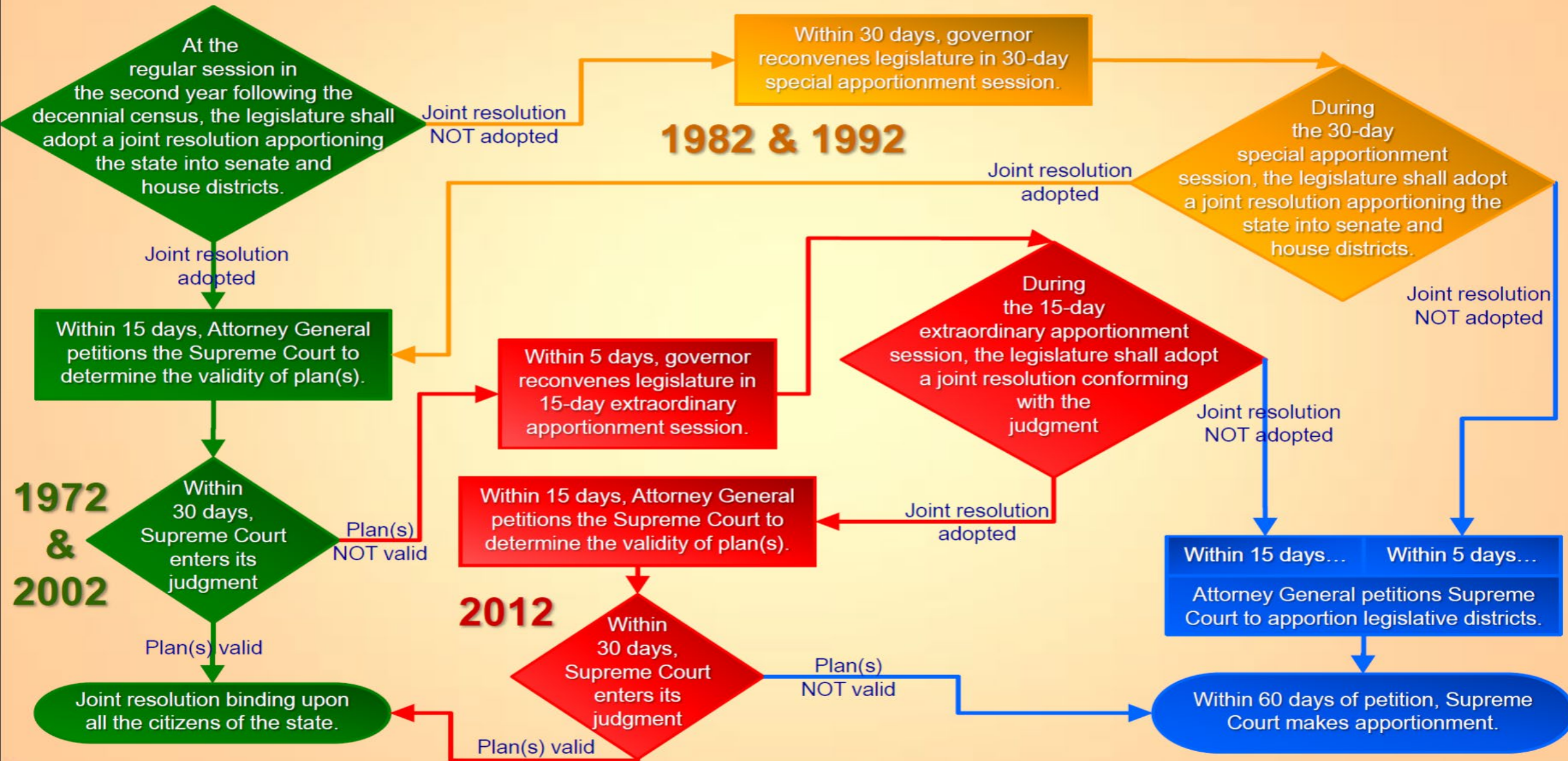
Normal Census

- TIGER Line files released →
November 2020 – February 2021
- P. L. 94-171 Redistricting Data →
February 2021 – March 31, 2021

COVID Census

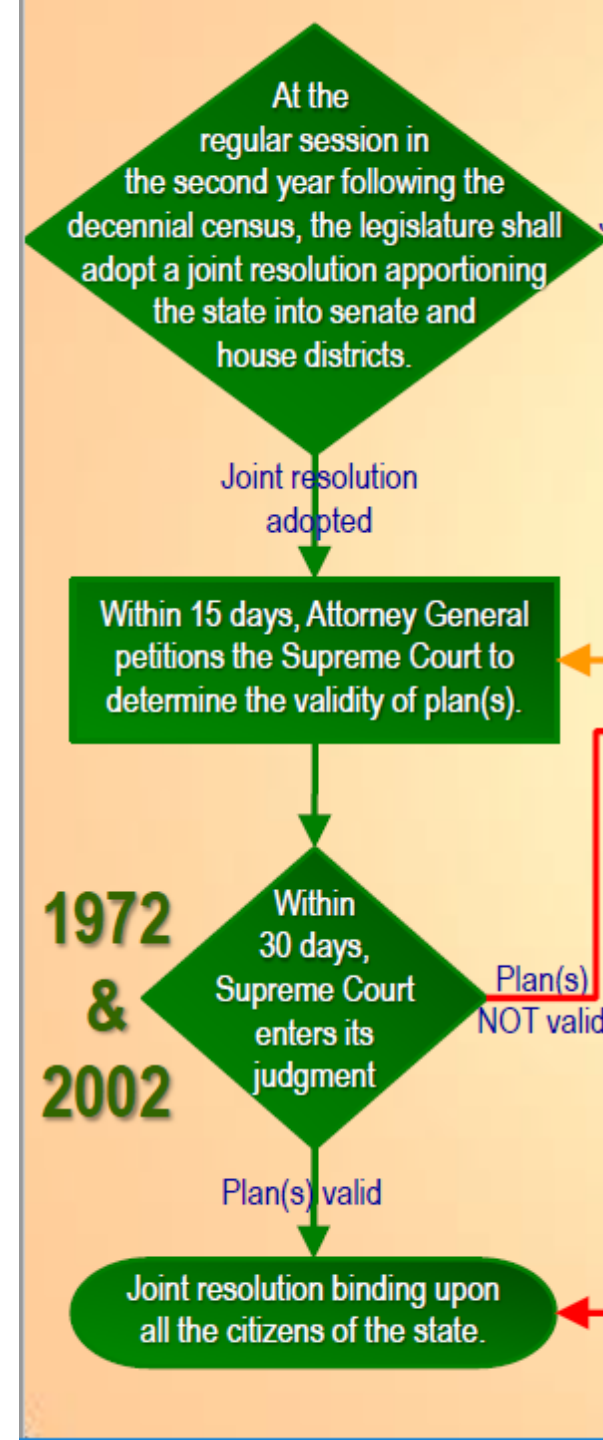
- February 8, 2021
Toward the end of the projected
window
- Projected September 30, 2021
Six months later than the March 31
statutory deadline

Florida Constitution, Article III, Section 16



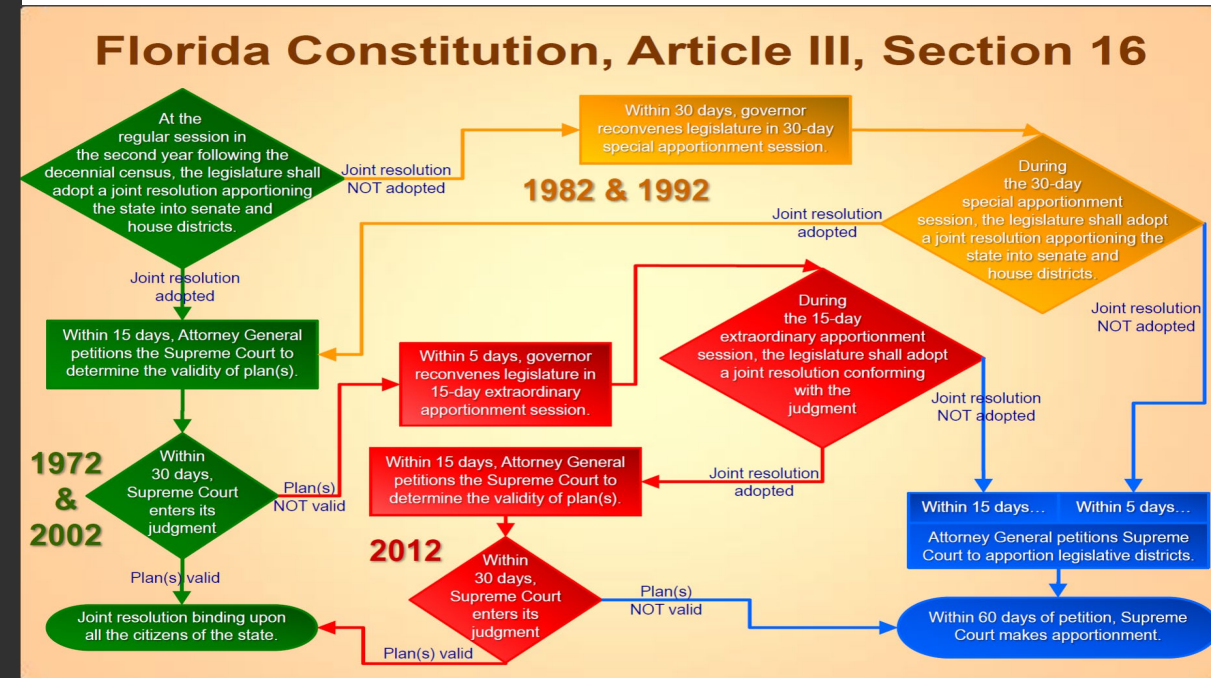
In a Perfect World – On or before . . .

- March 11, 2022: Regular Legislative Session Ends with a Joint Resolution
- March 26, 2022: Florida Attorney General petitions Florida Supreme Court to determine validity of redistricting plan(s)
- April 25, 2022: Supreme Court enters judgement that plan(s) are valid → SOEs have final plans to incorporate



But, if 2022 is not a repeat of 1972 or 2002

- Green → Orange route ends **June 24, 2022**
- Green → Red route ends June 29, 2022
- Green → Orange → Blue route ends July 9, 2022
- Green → Red → Blue route ends **July 29, 2022**



What Changes must be made between final approval of the plans – April 25th, or June 24th, or July 29th ? ? ?

and Candidate Qualifying (June 13-17, 2022)

- GIS –
 - Import new district boundaries
 - Update blocks with new districts
 - Update Precinct numbers
- VR –
 - Import GIS data into Voter Registration system
 - Update which precincts vote at which polling places
 - Print and Mail new Voter ID Cards
- Tabulation System –
 - Create new districts
 - Create new polling places
 - Assign precincts to polling places

Discussion Time

Where are you in the process?

Any new fresh ideas on this topic?

